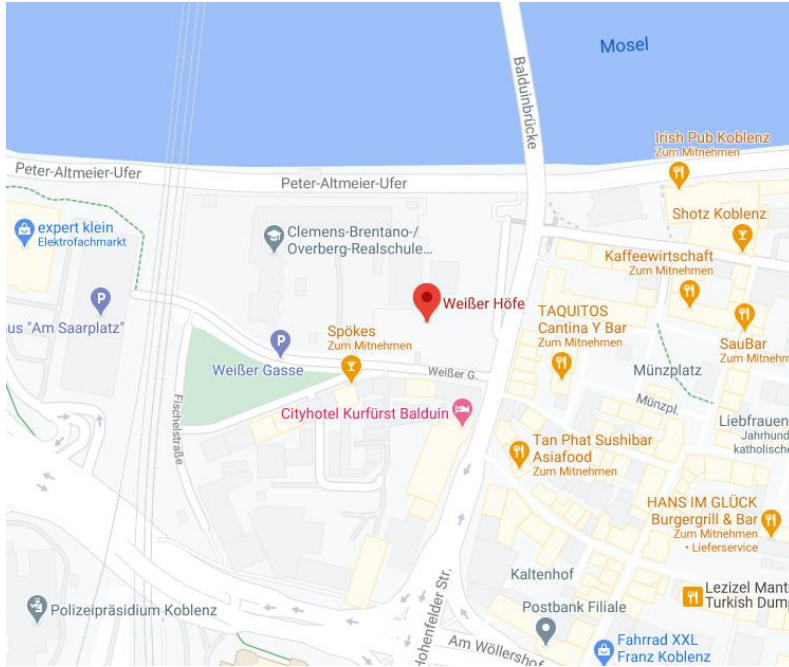
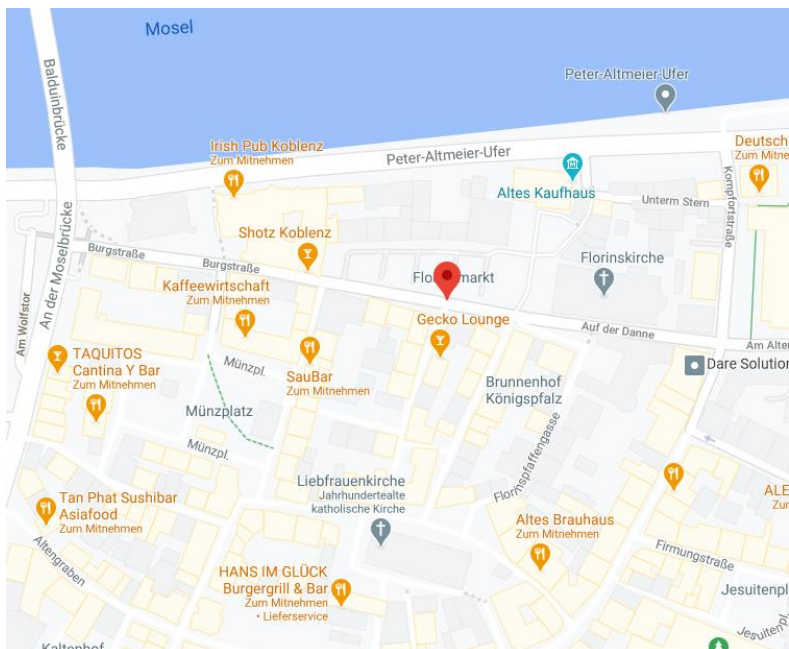


# Standortdokumentation der sieben Stelen

## 1. Weißer Höfe

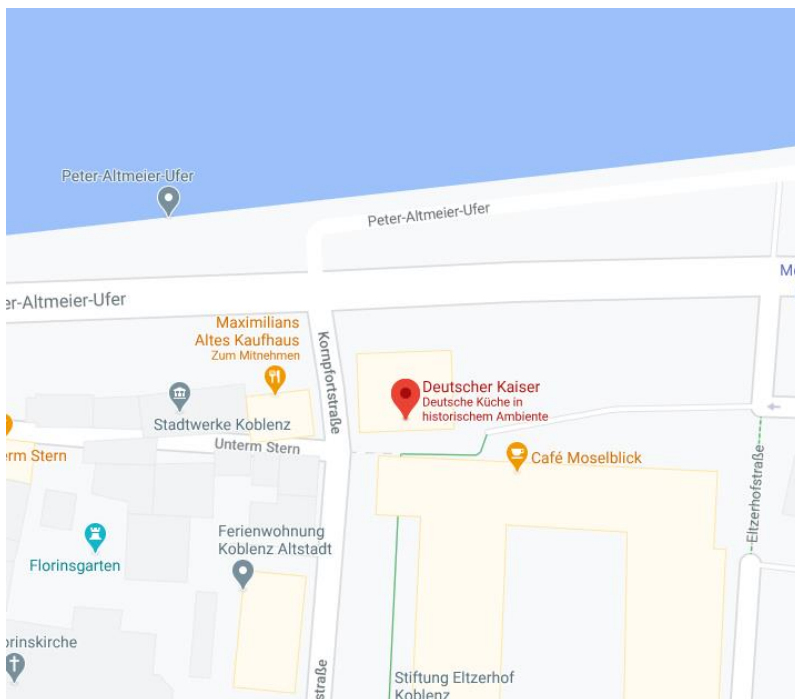


## 2. Florinsmarkt



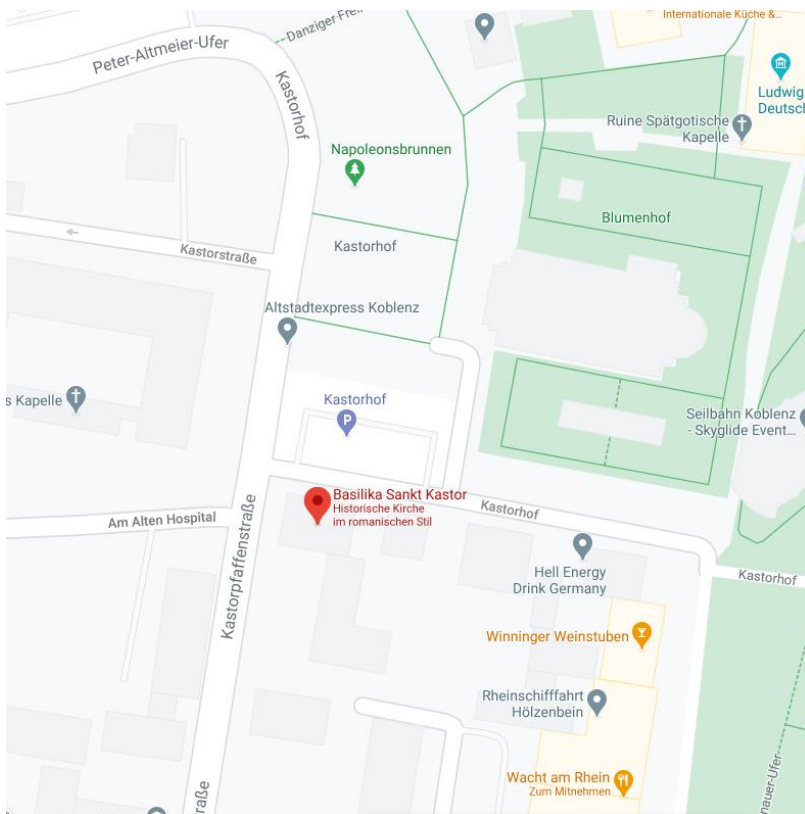


### 3. Kastorstraße, am Deutschen Kaiser (neben der Laterne)



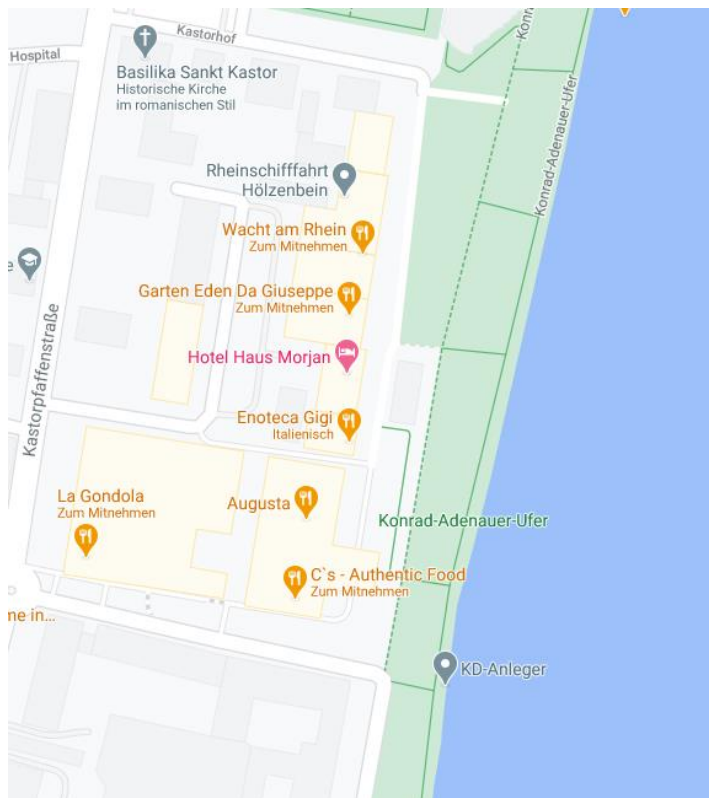


#### 4. Basilika St. Kastor





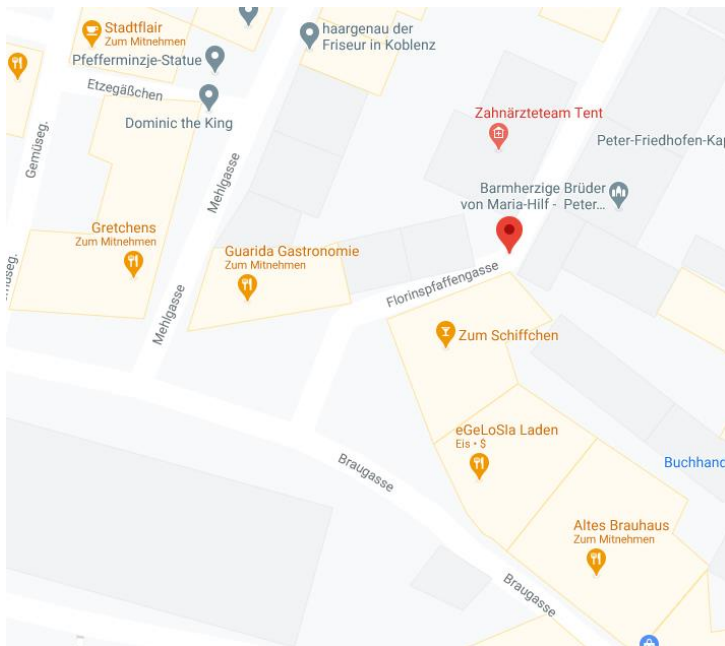
## 5. Rheinzollstraße







## 6. Florinspaffengasse (Ecke Mehlgasse, Verbindung zur Gemüsesegasse)



## 7. Löhrrondell (neben dem Staudenbeet)

