

Auszug aus den Geobasisinformationen

Liegenschaftskarte



Rheinland-Pfalz

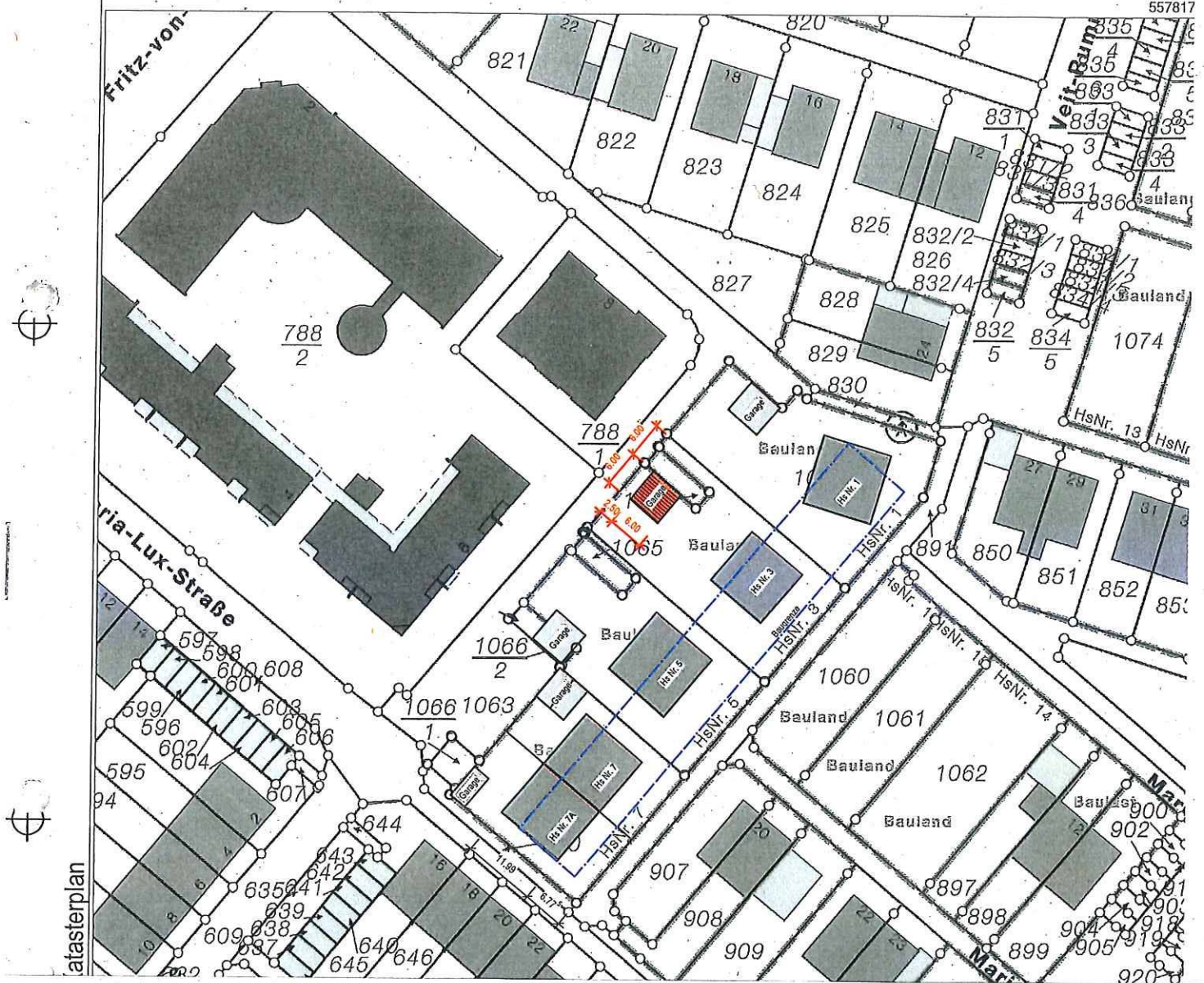
VERMESSUNGS- UND
KATASTERAMT
OSTEIFEEL-HUNSRÜCK

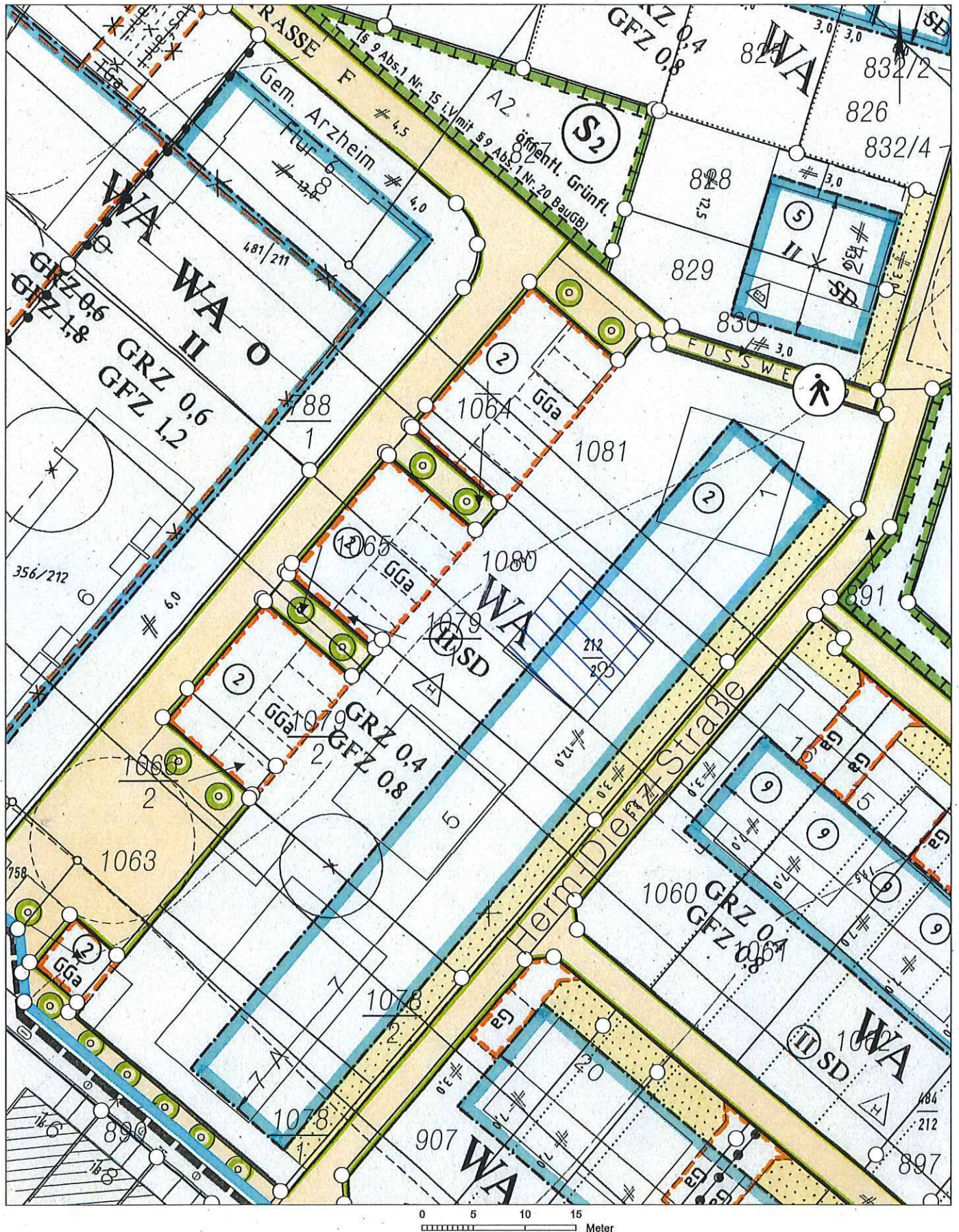
Hergestellt am 02.06.2016

Flurstück: 1079
Flur: 6
Gemarkung: Arzheim

Gemeinde: Koblenz
Landkreis: Stadt Koblenz

Am Wasserturm 5a
56727 Mayen





Hermann - Dienz-Straße


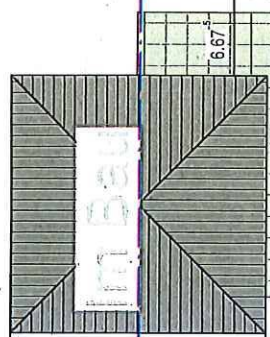
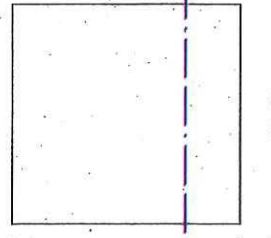
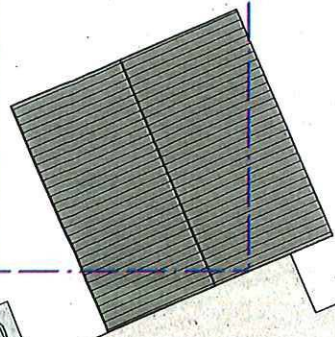
Herm.-Dienz-Str. 1

Herm.-Dienz-Str. 3

Herm.-Dienz-Str. 5

Herm.-Dienz-Str. 7


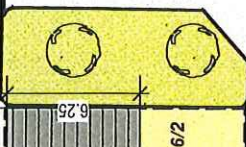
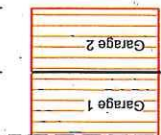
Herm.-Dienz-Str. 7A



Bestand

7.1 Garage

Parzelle 1080



Parz. 1064

Garage 1

Garage 2

1079/2

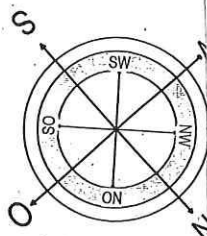
1066/2

1065

1066/1

Herm.-Dienz-Straße 5

Herm - Dienz-Straße



7.1 Garage Lageplan Herm.-Dienz-Str. 1-7