GEOPORTAL KOBLENZ

Datum: 14.11.2025

Maßstab 1: 500



| Amt für Stadtvermessung und BodenmanagementBundesamt für Kartographie und Geodäsie | | Stadt Koblenz | Stadt

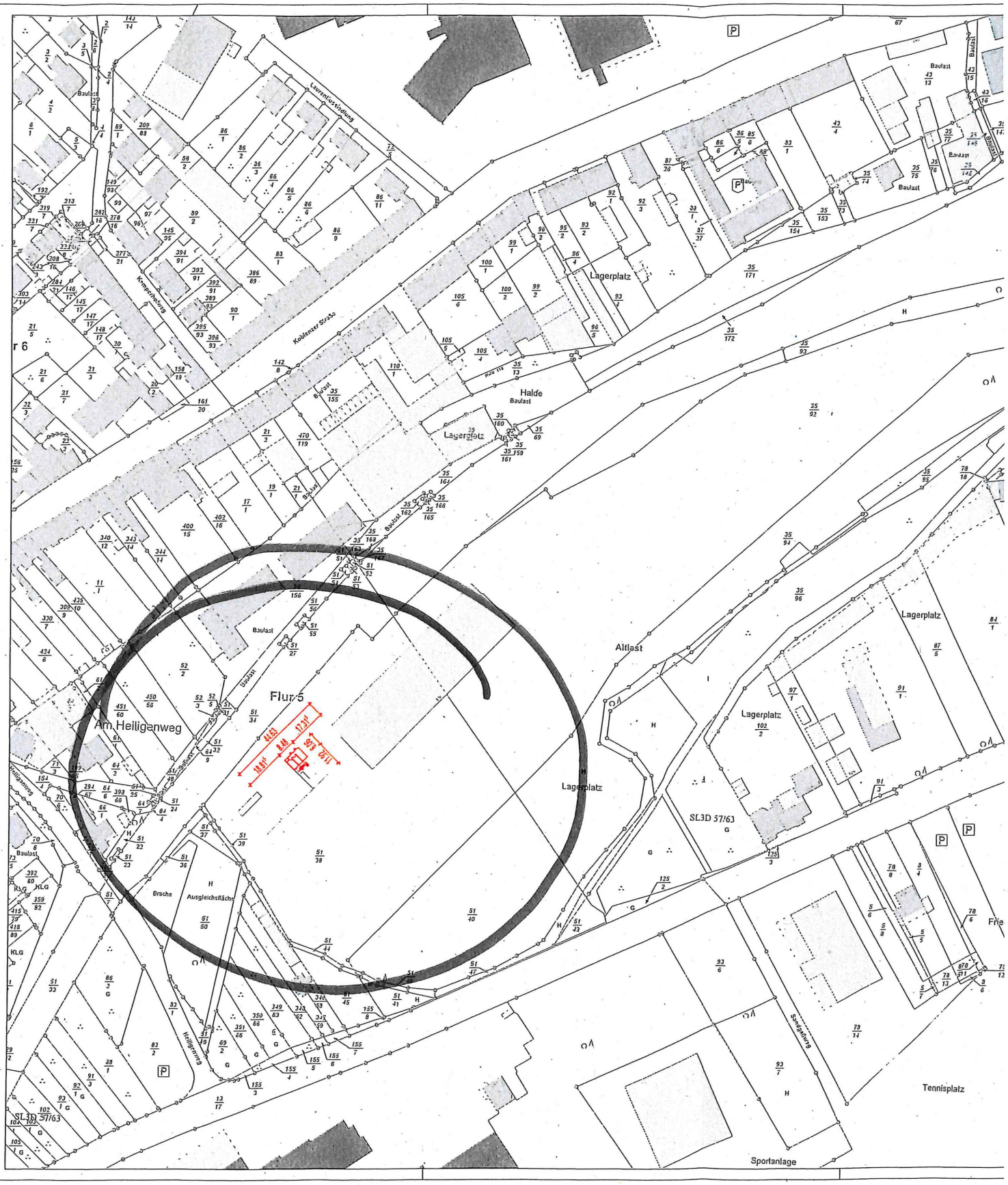
Laurentiusstiftung
Kobbenzer Straße
Kampstraße
Baulast
Lagerplatz
Halde
Altlast
Flur 5
Am Heiligenweg
Brache
Ausgleichsfläche
Heiligenweg
Sandgraben
Tennisplatz
Sportanlage
SL3D 57/63
41,63
18,91
8,40
17,91
8,93
26,11

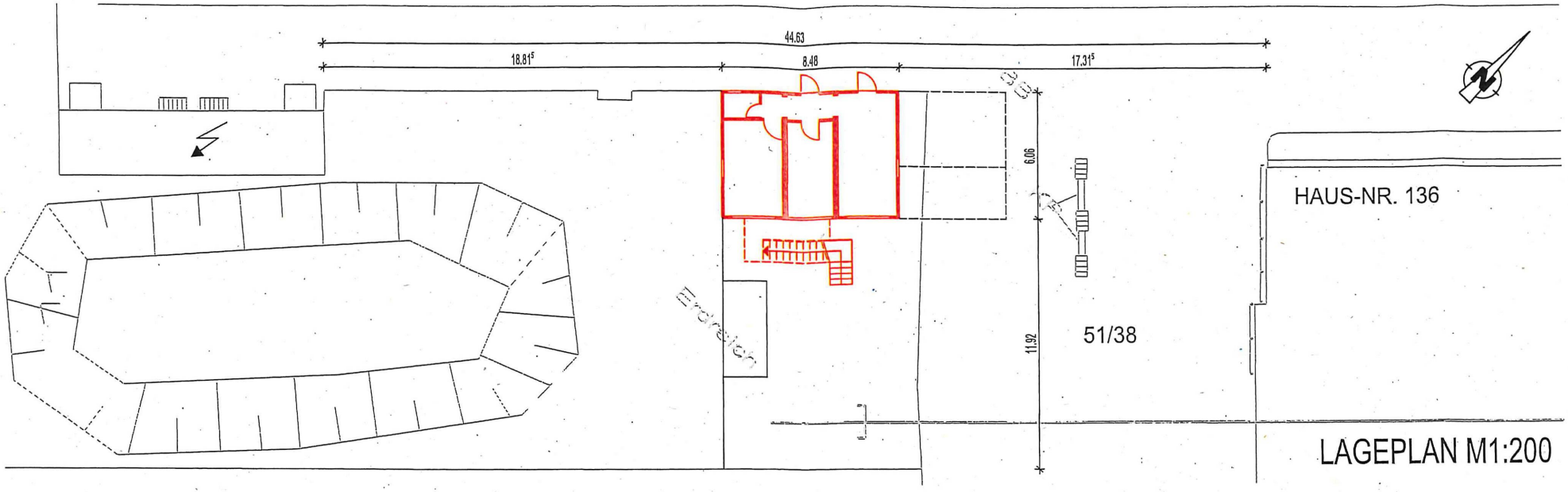

LAGEPLAN M1:200

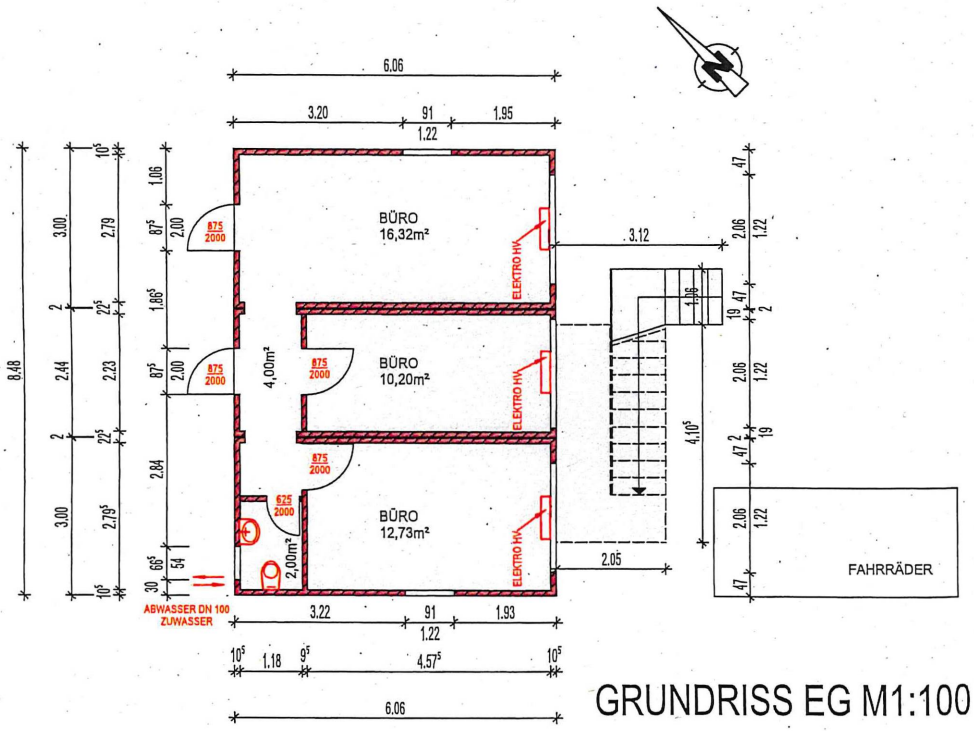

GRUNDRISS EG M1:100

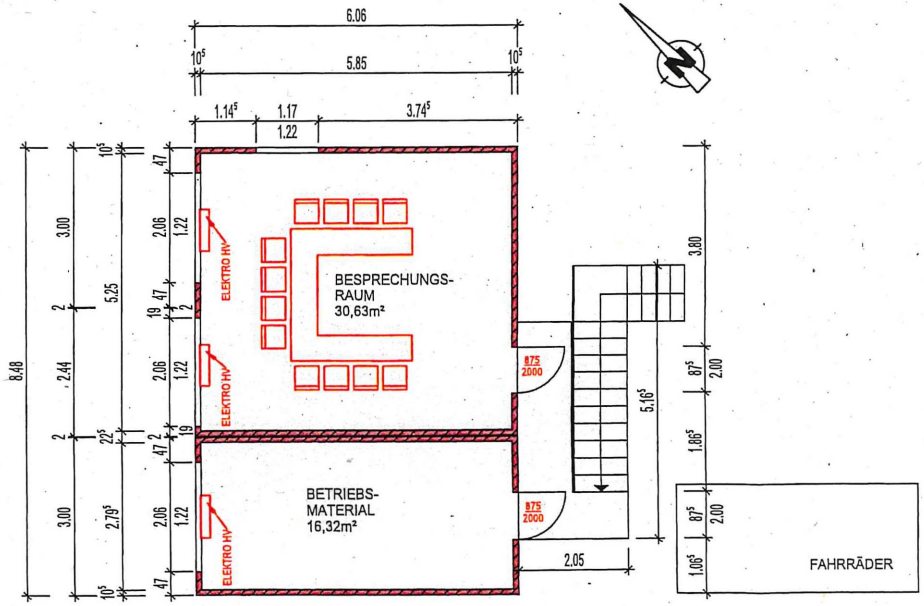

GRUNDRISS OG M1:100

Bestands-
gebäude

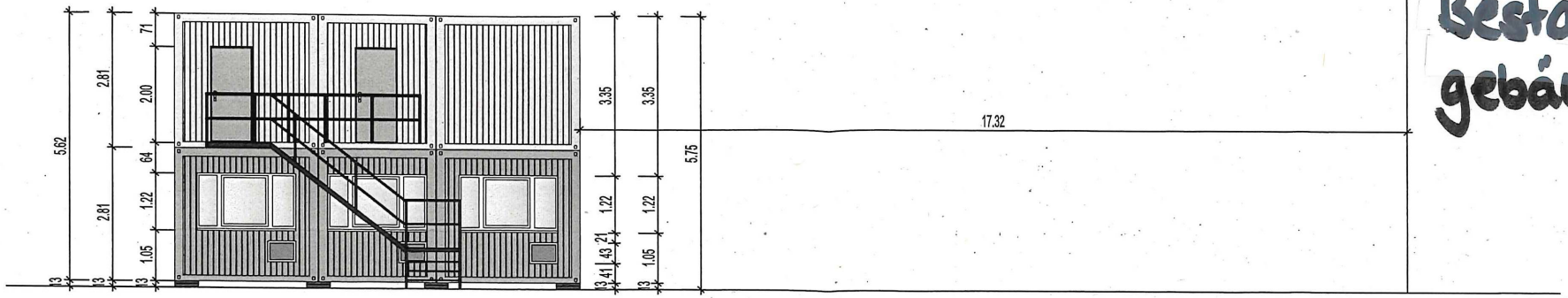

ANSICHT NORD-WEST

Bestands-
gebäude

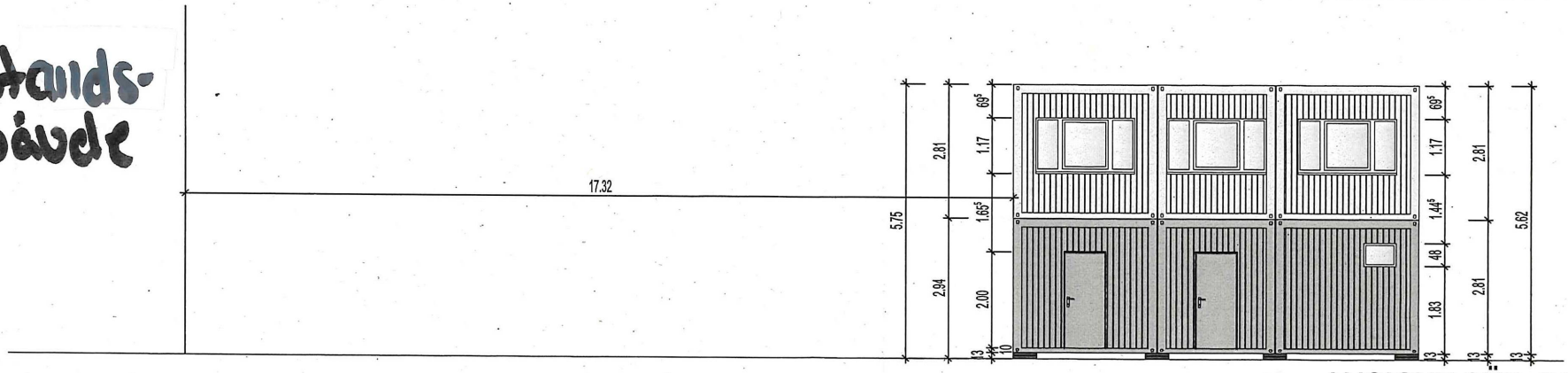

ANSICHT SÜD-OST

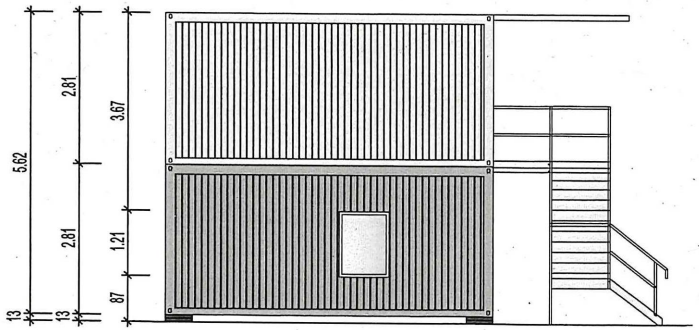

ANSICHT SÜD-WEST

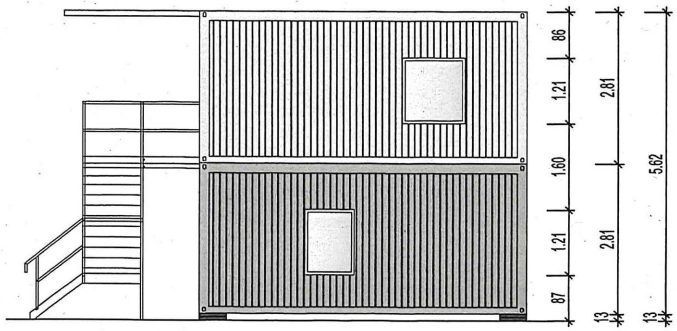

ANSICHT NORD-OST

ANSICHT NORD-WEST

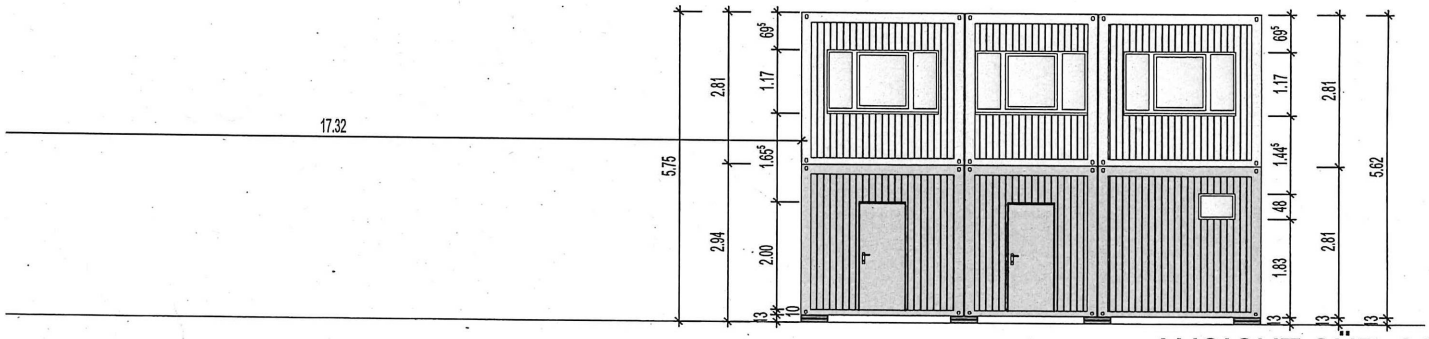

ANSICHT SÜD-OST

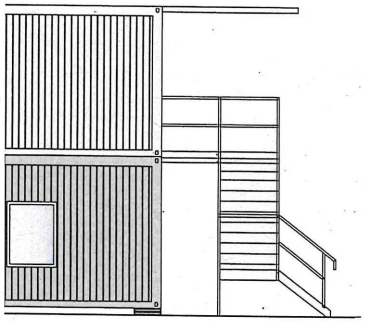

ANSICHT SÜD-WEST

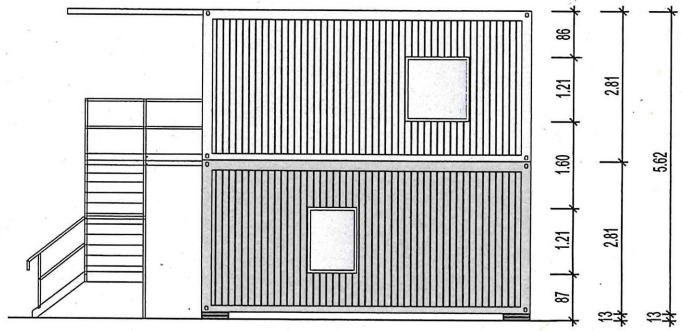

ANSICHT NORD-OST

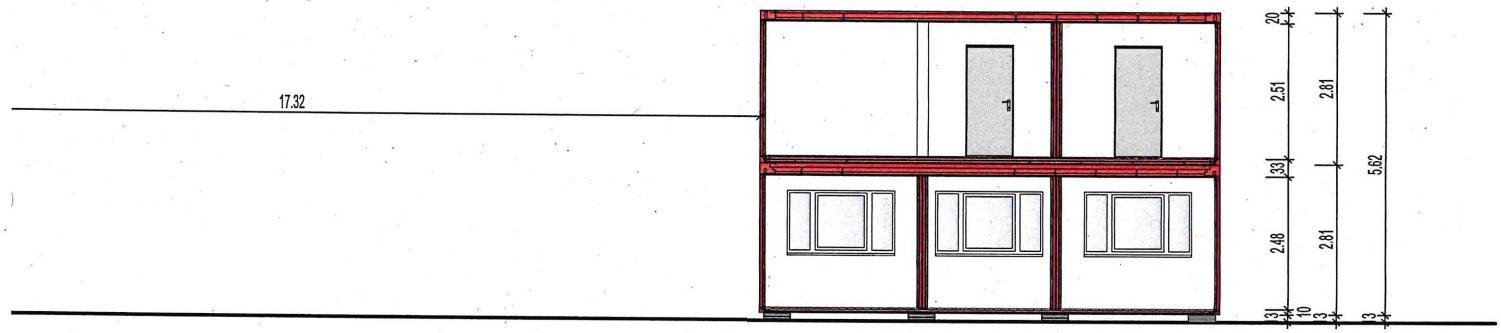

SCHNITT